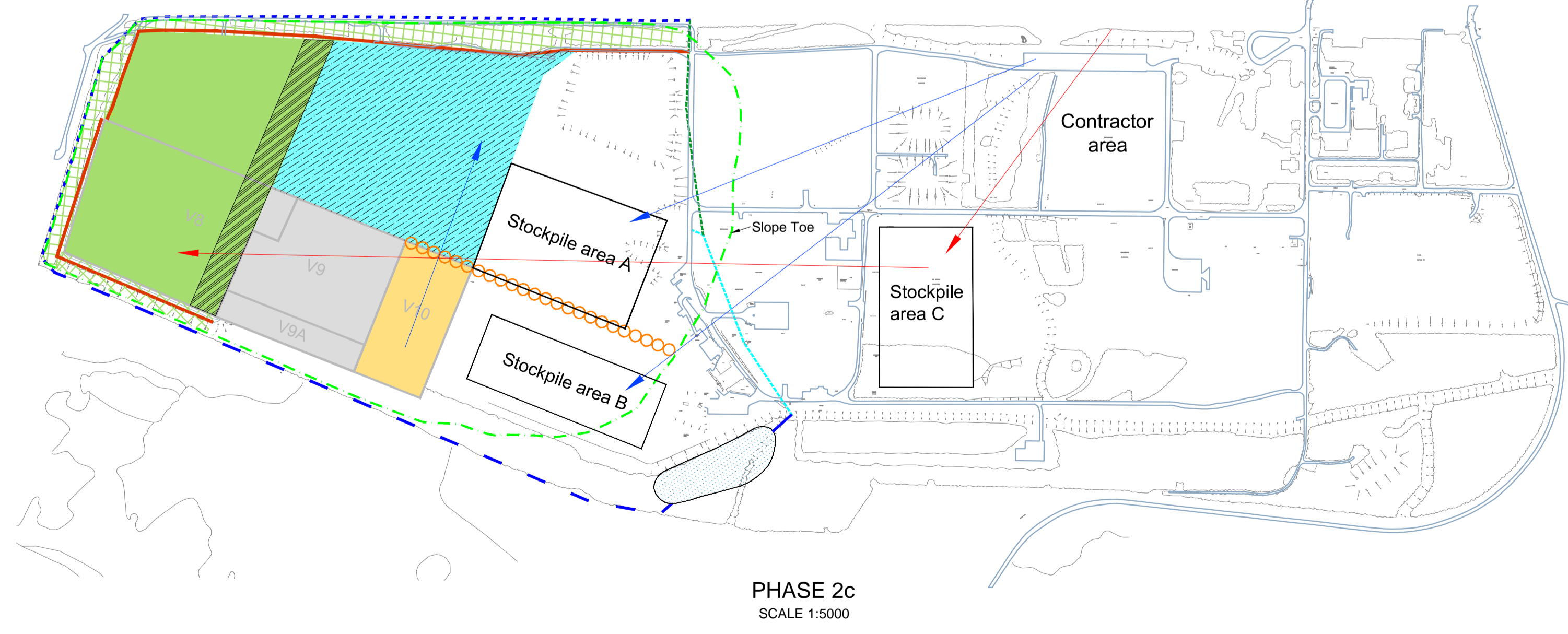
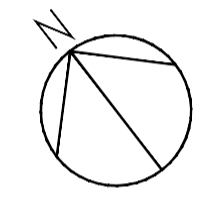
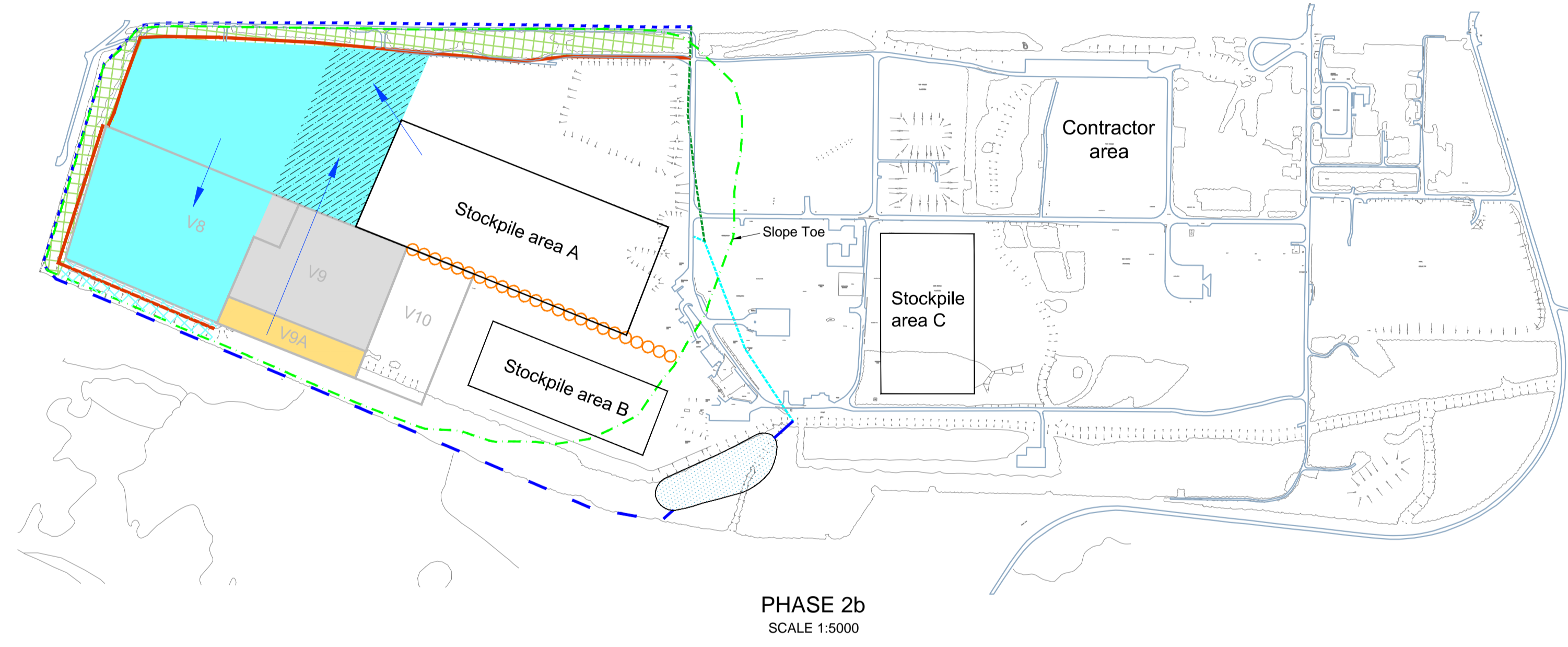



KEY

	Profiling fill and Cap
	Leading Edge
	Profiling fill
	Profiling fill to final cap height (Preload)
	Perimeter landform outside cut-off-wall with screening planting
	Perimeter landform outside cut-off-wall
	Excavation
	Open vault
	Capping material movements
	Profiling fill movements



Notes:
 1. Do not scale from this drawing.
 2. All dimensions are in metres unless otherwise stated.

drawn	AAO
checked	IMC
approved	NS
date	08/15
scale	AS SHOWN
original size	A1
rev no	
revision note	
date	
checked	
approved	



LLW Repository Ltd
 Old Shore Road
 Drigg, Holmrook
 Cumbria CA19 1XH

project:	LLWR
scheme:	REPOSITORY DEVELOPMENT TO VAULT 11
title:	CONSTRUCTION SEQUENCES PHASE 2
project no:	01471AA
fig. no:	C-02
rev:	