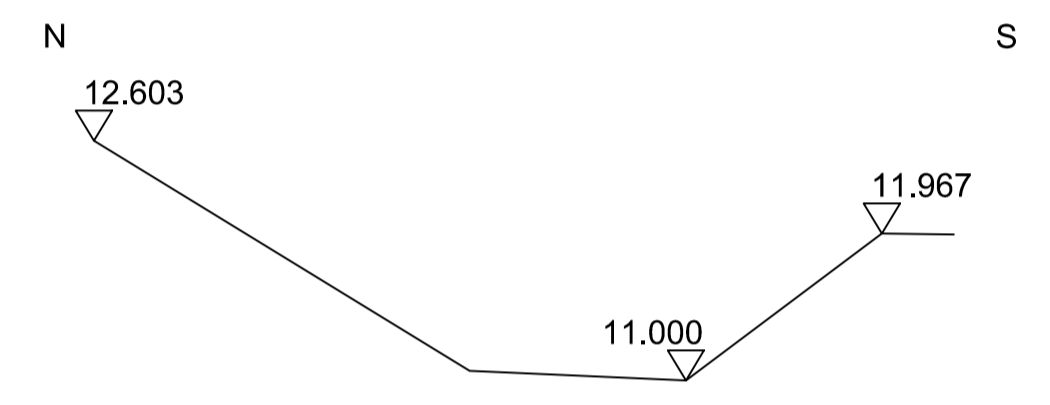
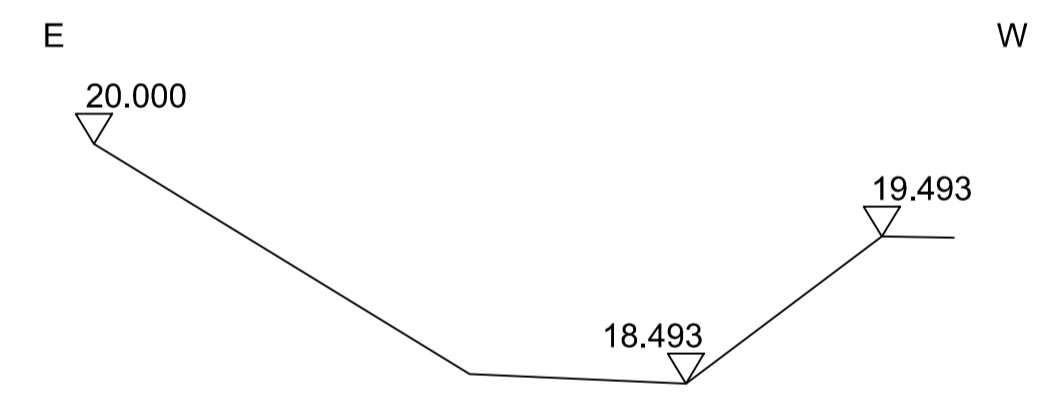


**KEY**

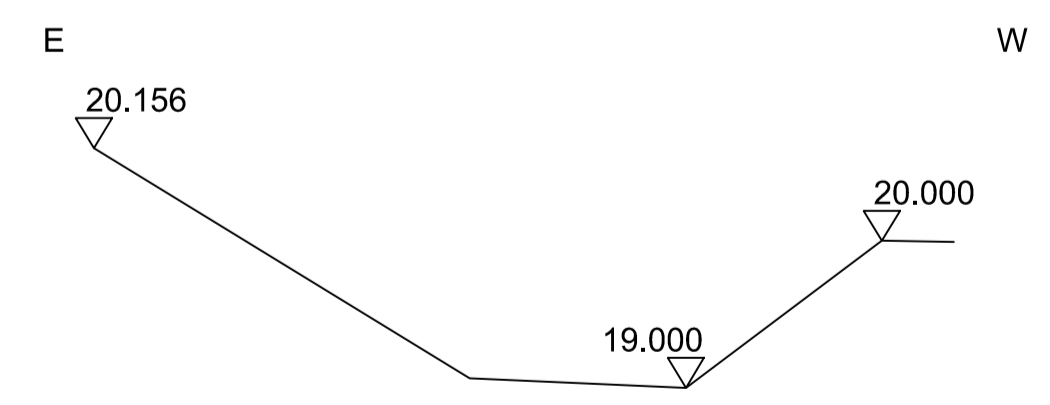
- Application boundary
- Drigg Stream Diversion (Final)
- Drigg Stream
- - - Stream section to be diverted



**SECTION A - A'**  
SCALE: 1:50



**SECTION B - B'**  
SCALE: 1:50




**SECTION B - B'**  
SCALE: 1:50

SCALE 1:2500

REPRODUCED FROM ORDNANCE SURVEY  
DIGITAL MAP DATA © CROWN COPYRIGHT 2010.  
ALL RIGHTS RESERVED.  
LICENCE NUMBER DP00319673

drawn	AO
checked	IC
approved	NS
date	28/03/2012
scale	AS SHOWN
original size	A1



**LLW Repository Ltd**  
Old Shore Road  
Drigg, Holmrook  
Cumbria CA19 1XH

project:	CAP PLANNING APPLICATION		
scheme:	ESC SINGLE DOME		
title:			
project no:	01471AA	fig. no:	FIGURE 3.6
rev:			